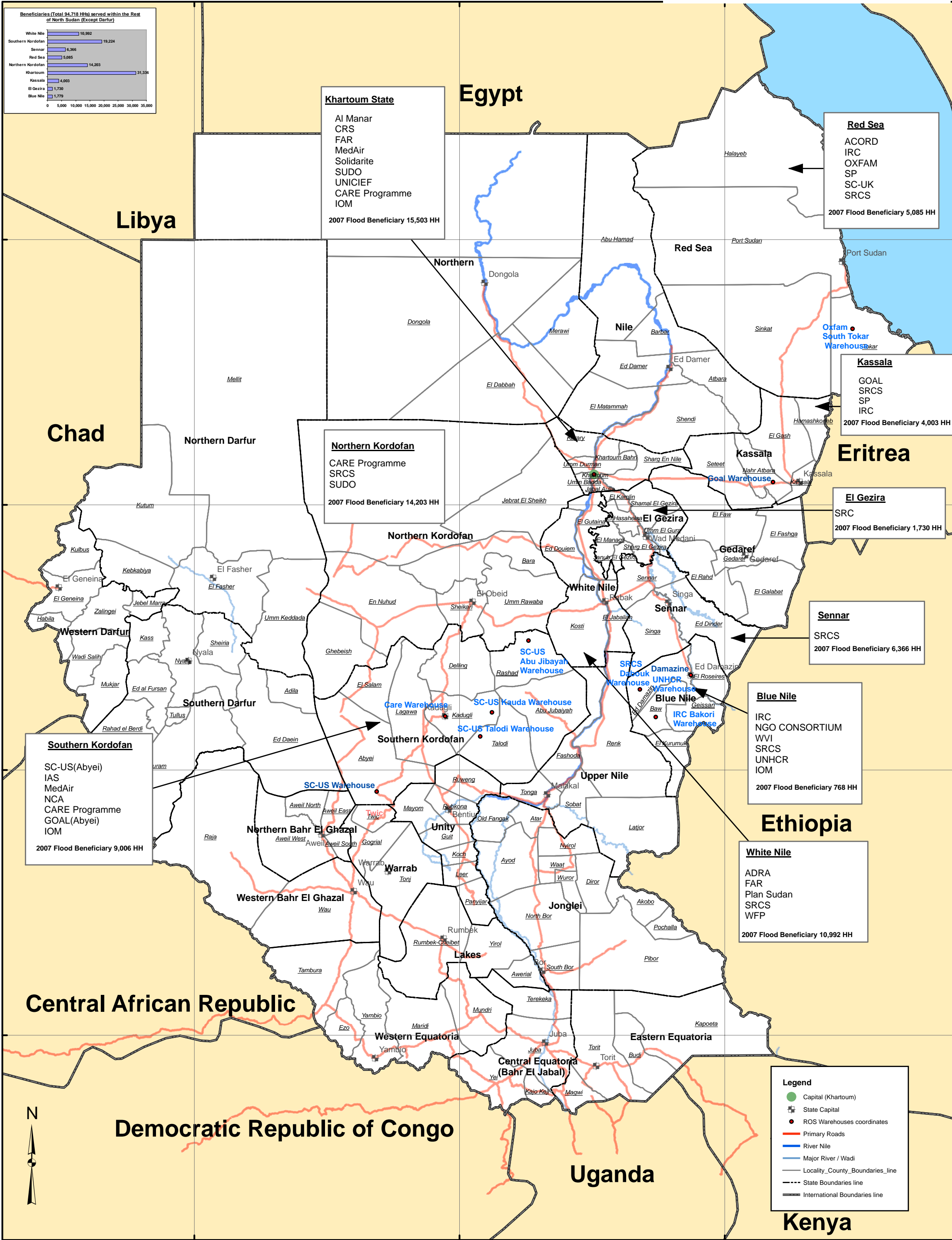
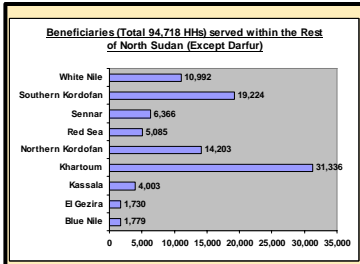


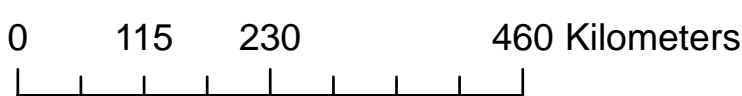
25°0'0"E

30°0'0"E



Data Source:
 Political Boundaries: UNMAS, SIM
 Roads: UNJLC & SIM
 Settlements: SIM
 ROS Warehouses: UNJLC

Printed Date: 20 April 2008
 File: SU-Plan-07_A3_20April08_UNJLC ROS EP&R Map



This map is a work in progress. Please contact the IMU/UNOCHA as soon as possible with any corrections to the names, locations, or Roads. The boundaries and names shown do not imply official endorsement or acceptance by the government of Sudan or the United Nations.